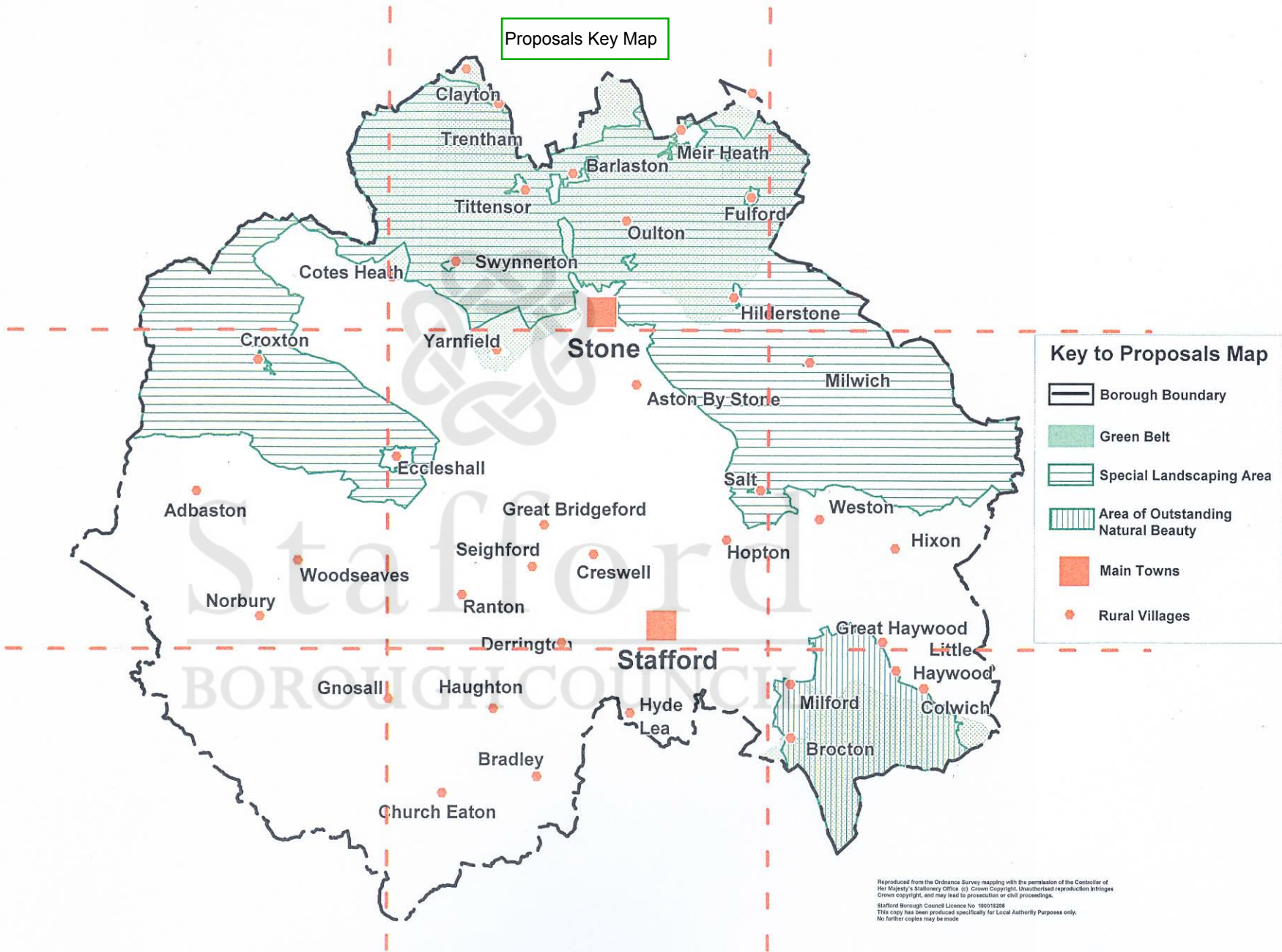








Proposals Key Map



Key to Proposals Map

-  Borough Boundary
-  Green Belt
-  Special Landscaping Area
-  Area of Outstanding Natural Beauty
-  Main Towns
-  Rural Villages

Reproduced from the Ordnance Survey mapping with the permission of the Controller of Her Majesty's Stationery Office (c) Crown Copyright. Unauthorised reproduction infringes Crown copyright, and may lead to prosecution or civil proceedings.
 Stafford Borough Council Licence No 10011226
 This copy has been produced specifically for Local Authority Purposes only.
 No further copies may be made.