







LOCAL DEVELOPMENT FRAMEWORK
CITY OF STOKE-ON-TRENT
PROPOSALS MAP

- KEY**
-  City Boundary
 - *Saved* Local Plan Policies**
 -  GP1 Green Belt
 -  SP7, SP8 Town Centre Boundary
 -  Local Centre
 -  SP7 Neighbourhood Centre
 - Core Spatial Strategy**
 -  MSA1 - 5 Elrington Mill Mineral Safeguard Area



SCALE 1:10,000

This map is reproduced from the Ordnance Survey material with the permission of Ordnance Survey on behalf of the Controller of Her Majesty's Stationery Office © Crown Copyright. Unauthorised reproduction infringes Crown copyright and may lead to prosecution or civil proceedings. Stoke-on-Trent City Council 10024286 2009.

